

LEGEND

Ogemaw Hills Pathway Cross
Country Ski Trails Located at K-8

ROAD SYSTEM

STATE AND FEDERAL ROADS

SURFACED 

COUNTY PRIMARY ROADS


ALL SEASON TRUCK ROUTE 

ALL SEASON TRUCK ROUTE 

*Planned Improvement - Contact the Ogemaw
County Road Commission Before Using*

SURFACED 

GRAVEL 


GRADED 

LOCAL ROADS

ALL SEASON TRUCK ROUTE 

30 TON WEIGHT RESTRICTION 




















SURFACED 

GRAVEL 

GRADED 

UNIMPROVED 

SYMBOLS

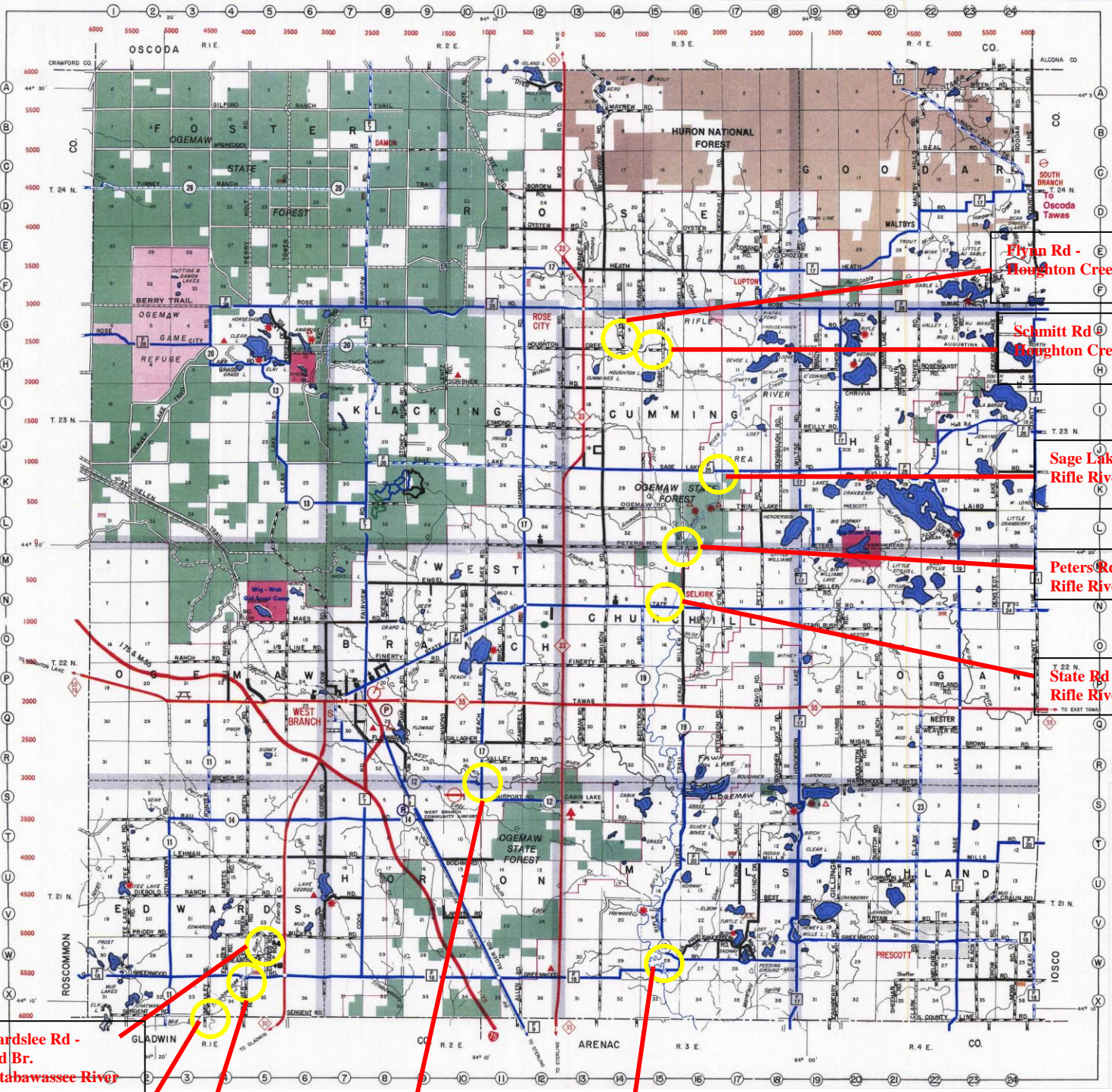
- PICNIC/AREAS 
- HIGH SCHOOL 
- STATE ROADSIDE PARK 
- ORO TRAIL (ORO Registration Required) 
- MICHIGAN STATE POLICE 
- PRIMARY 
- TOWNSHIP LINES 
- PUBLIC FISHING SITES 
- GOLF COURSE 
- CEMETERIES 
- PUBLIC CAMPING 
- PRIVATE CAMPING 
- SHERIFF DEPARTMENT 
- COUNTY FAIRGROUNDS 
- STATE SAFETY REST AREAS 
- TOWN HALLS 
- SCHOOLS 
- CHURCHES 
- Airport 

STATE LANDS OPEN TO GENERAL RECREATION USE, SUCH AS HUNTING, FISHING AND CAMPING, UNLESS SPECIFICALLY PROHIBITED IN CERTAIN AREAS.

FEDERAL LANDS OPEN TO GENERAL RECREATION USE, SUCH AS HUNTING, FISHING AND CAMPING, UNLESS SPECIFICALLY PROHIBITED IN CERTAIN AREAS.

BOUNDARIES, STATE AND NATIONAL DEPARTMENT OF NATURAL RESOURCES FIELD OFFICE.

SCALE IN MILES



Flynn Rd -
Boughton Creek

Schmitt Rd -
Boughton Creek

Sage Lake Rd -
Rifle River

Peters Rd -
Rifle River

State Rd -
Rifle River

Beardslee Rd -
Mid Br.
Tittabawassee River

McCauley Rd -
Mid Br.
Tittabawassee River

Greenwood Rd -
Tittabawassee River

Peach Lake Rd -
W. Br. Rifle
River

Greenwood Rd -
Rifle River